



K.S. INSTITUTE OF TECHNOLOGY

National Service Scheme

ರಾಷ್ಟ್ರೀಯ ಸೇವಾ ಯೋಜನೆ

14, Raghuvanahalli, Kanakapura Main Road, Bengaluru - 560 109.



KSIT
K S INSTITUTE OF TECHNOLOGY

ORIENTATION FROM NSS TEAM

Date of conduction: 13.09.2023

Time: 10.30 AM – 11.30 AM (Branch – CSE)

Venue: New Block Ground Floor, Conference Hall, KSIT

Date: 13.09.2023

Time: 1.30 PM – 02.30 PM (Branch – IOT & CSD)

Venue: New Block, First Floor Seminar Hall, KSIT

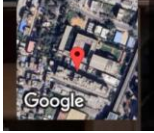
Date: 14.09.2023

Time: 10.30 AM – 11.30 AM (Branch –ECE & CCE)


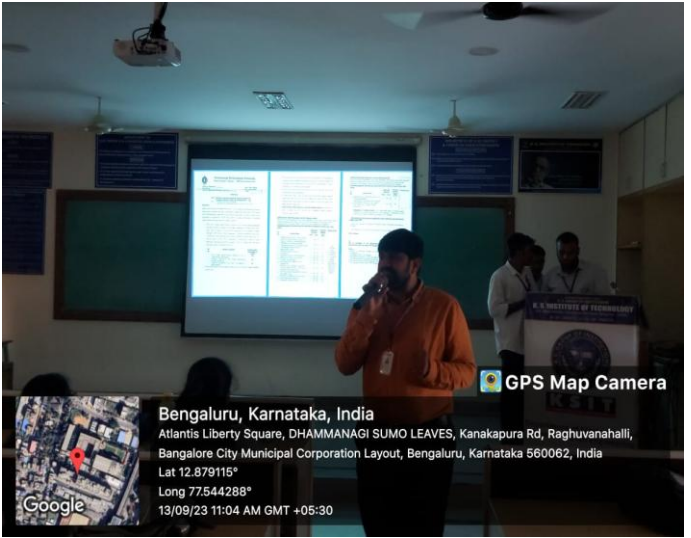
Venue: New Block, First Floor Seminar Hall, KSIT

Delivered By: Naveen V, NSS Program Officer

The NSS Unit of KSIT gave a brief introduction on how their unit works in and out and also how we help the society by serving the people as a NSS Volunteer. The NSS Programme officer Mr.Naveen V spoke about the Importance and Roles of NSS Volunteers in Serving the Nation and the meaning of the NSS and its logo. The NSS volunteers also explained how other events like Independence Day, Republic Day, Blood Donation Camp, Yoga Day, Cancer Awareness Program, and Special Camp (conducted every year in a village) and many other socially engaging events were organized inside the college and outside the college for the students. They concluded it by speaking about our NSS volunteers contribution and achievements to encourage the youth to join hands with this NSS unit.



Bengaluru, Karnataka, India
Atlantis Liberty Square, DHAMMANAGI SUMO LEAVES, Kanakapura Rd, Raghuvanahalli,
Bangalore City Municipal Corporation Layout, Bengaluru, Karnataka 560062, India
Lat 12.879137°
Long 77.544344°
13/09/23 10:51 AM GMT +05:30



Bengaluru, Karnataka, India
Atlantis Liberty Square, DHAMMANAGI SUMO LEAVES, Kanakapura Rd, Raghuvanahalli,
Bangalore City Municipal Corporation Layout, Bengaluru, Karnataka 560062, India
Lat 12.879115°
Long 77.544288°
13/09/23 11:04 AM GMT +05:30



Robertsonpet, Karnataka, India
W6WW+6J4, Band Line Colony Road, Band Line Colony, Nethaji Nagar,
Robertsonpet, Karnataka 563120, India
Lat 12.945203°
Long 78.246627°
13/09/23 10:40 AM GMT +05:30



PROGRAM OUTCOMES:

At the end of the programme, the following PO's are attained.

NSS	PO1	PO2	PO3	PO4	PO5	PO6	PO7	PO8	PO9	PO10	PO11	PO12
NSS PROGRAMME						2	3		3			3

Justification of PO mapping:

- *Students can able to assess societal, health, safety, legal and cultural issues and the consequent responsibilities .*
- *Students can able to Understand the impact of the professional engineering solutions in societal and environmental contexts, and demonstrate the knowledge of, and need for sustainable development .*
- *Function effectively as an individual, and as a member or leader in diverse teams, and in multidisciplinary settings.*
- *Recognize the need for, and have the preparation and ability to engage in independent and life-long learning in the broadest context of technological change*



NSS COORDINATOR

NSS Programme Officer
K S Institute of Technology
Kanakapura Main Road
Bengaluru - 560 109



PRINCIPAL

PRINCIPAL

K.S. INSTITUTE OF TECHNOLOGY
BENGALURU - 560 109.