




K.S. INSTITUTE OF TECHNOLOGY
National Service Scheme
ರಾಷ್ಟ್ರೀಯ ಸೇವಾ ಯೋಜನೆ



14, Raghuvanahalli, Kanakapura Main Road, Bengaluru - 560 109.

SEMINAR ON ROAD SAFETY

Date of Conduction of Program: 17-01-2023

Venue: Ground floor seminar hall (OB)

Organized by: NSS unit of KSIT

Duration: 12.30pm-1.30pm

Participants: Principal of KSIT, Basic science HOD, NSS PO, Officers from police dept. (Jayanagar branch) RTO and students

OBJECTIVES OF THE PROGRAM

To share knowledge and guide students under safety while driving on the road


HIGHLIGHTS OF THE PROGRAM

The event started off lightning the lamp and Ms. Anuradha addressed the gathering. The circle inspector Venkatesh (Jayanagar) gave the students an engaging session talking about road safety and mandatory measures that should be followed by everyone.

He thought the students 6 hand signs that should be followed while driving and stated all basic signs everyone should know like regulatory, warning, and guide signs. Then the vote of thanks was proposed by Ms. Anuradha.



GPS Map Camera




Google

Bengaluru, Karnataka, India
345/21 Inside KSIT , Basement ,New Block, Raghuvanahalli,
Bangalore City Municipal Corporation Layout, Bengaluru, Karnataka
560062, India
Lat 12.879092°
Long 77.544834°
17/01/23 12:01 PM GMT +05:30



GPS Map Camera




Google

Bengaluru, Karnataka, India
345/21 Inside KSIT , Basement ,New Block, Raghuvanahalli,
Bangalore City Municipal Corporation Layout, Bengaluru, Karnataka
560062, India
Lat 12.8789°
Long 77.544798°
17/01/23 12:38 PM GMT +05:30



GPS Map Camera



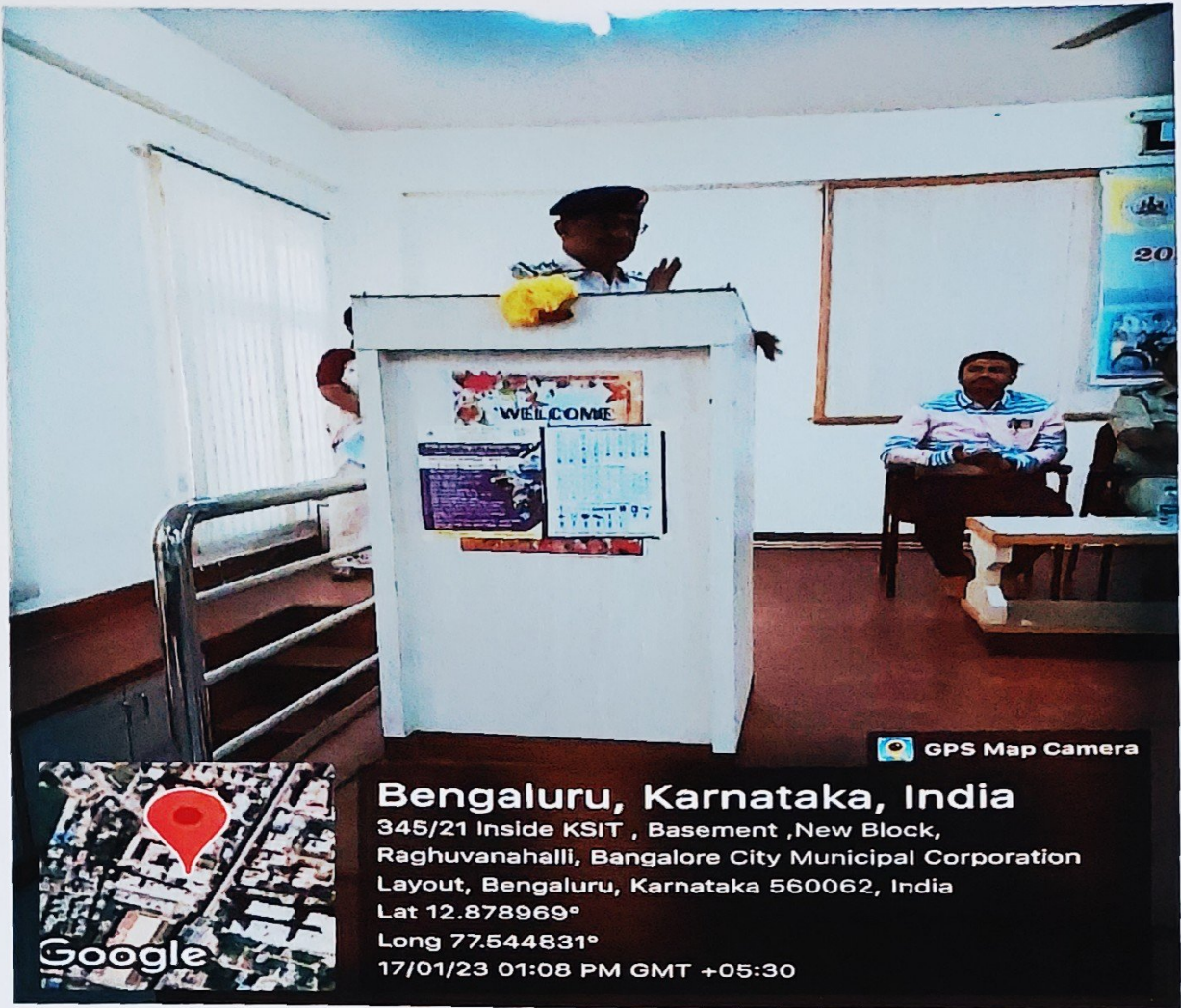
Bengaluru, Karnataka, India
14, Kanakapura Rd, Raghuvanahalli, Bangalore City Municipal Corporation Layout, Bengaluru, Karnataka 560062, India
Lat 12.879035°
Long 77.54465°
17/01/23 11:48 AM GMT +05:30



GPS Map Camera



Bengaluru, Karnataka, India
345/21 Inside KSIT , Basement ,New Block, Raghuvanahalli, Bangalore City Municipal Corporation Layout, Bengaluru, Karnataka 560062, India
Lat 12.878887°
Long 77.544852°
17/01/23 01:14 PM GMT +05:30



Bengaluru, Karnataka, India
 345/21 Inside KSIT , Basement ,New Block,
 Raghuvanahalli, Bangalore City Municipal Corporation
 Layout, Bengaluru, Karnataka 560062, India
 Lat 12.878969°
 Long 77.544831°
 17/01/23 01:08 PM GMT +05:30

GPS Map Camera



Bengaluru, Karnataka, India
 345/21 Inside KSIT , Basement ,New Block,
 Raghuvanahalli, Bangalore City Municipal Corporation
 Layout, Bengaluru, Karnataka 560062, India
 Lat 12.879045°
 Long 77.544942°
 17/01/23 11:56 AM GMT +05:30

GPS Map Camera

Nani
NSS Programme Officer
K S Institute of Technology
 Kanakapura Main Road
 Bengaluru - 560 109

K. Kumar
PRINCIPAL
K.S. INSTITUTE OF TECHNOLOGY
 BENGALURU - 560 109.